
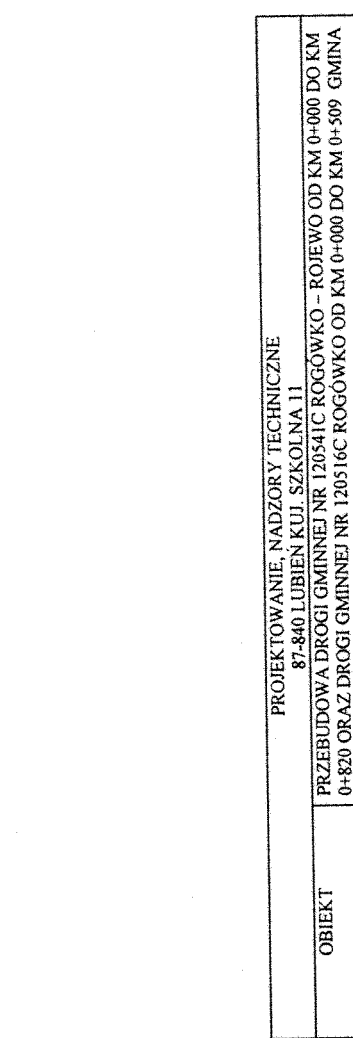
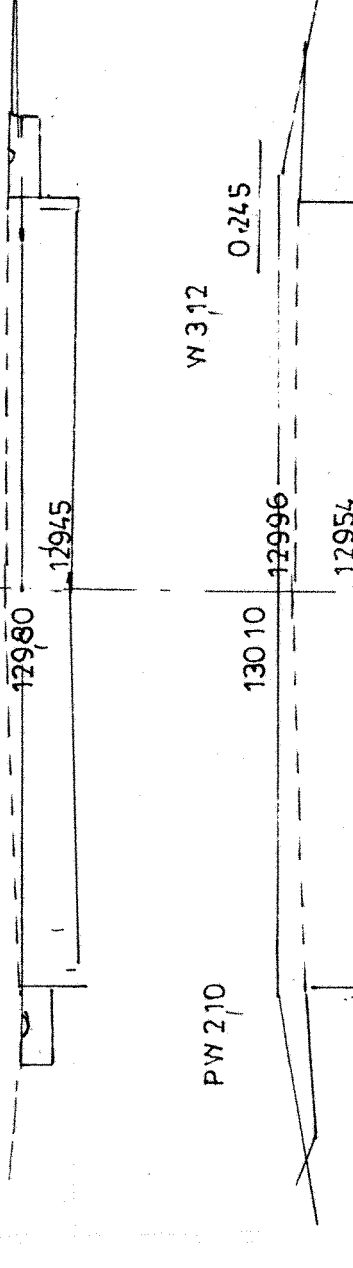
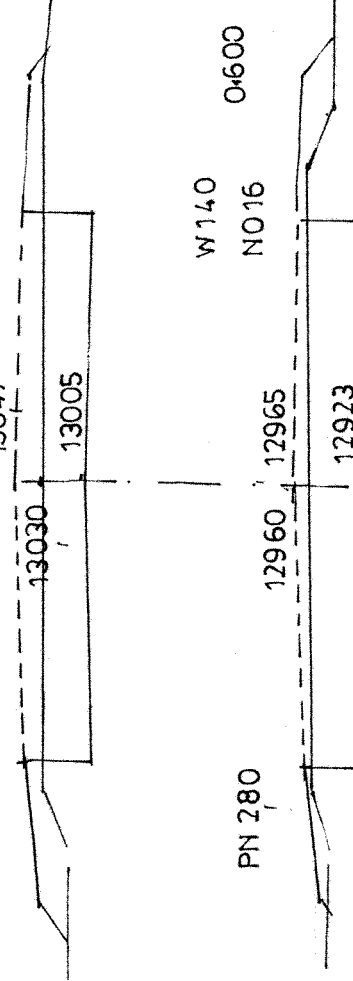
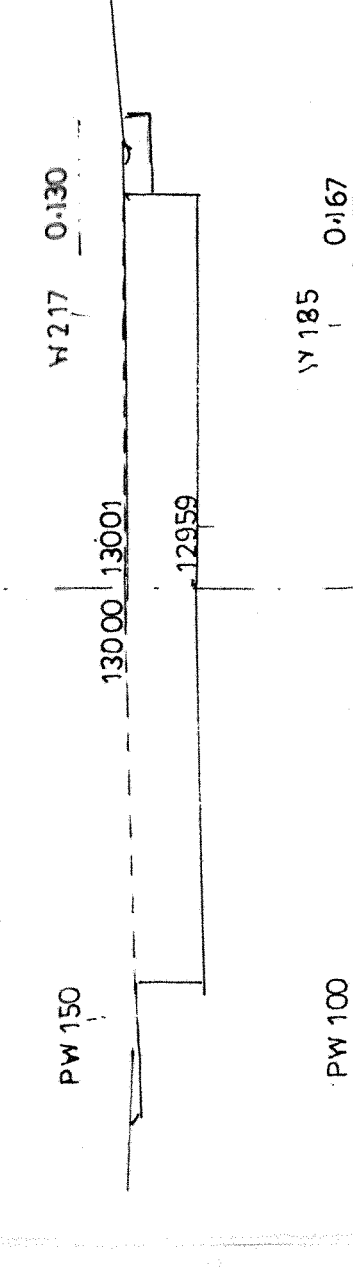
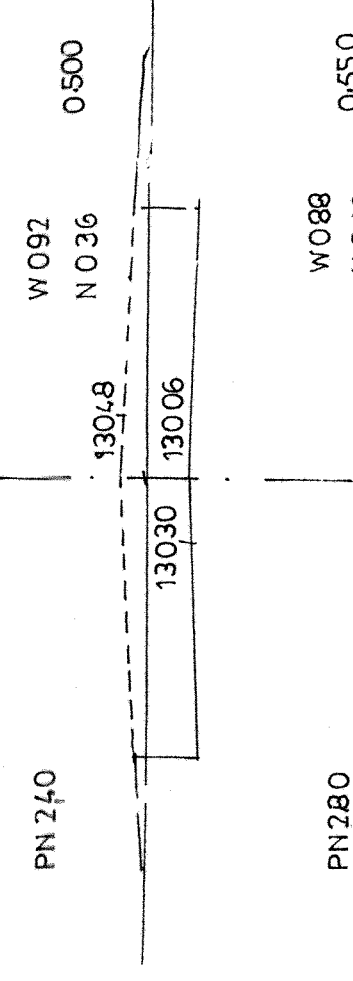


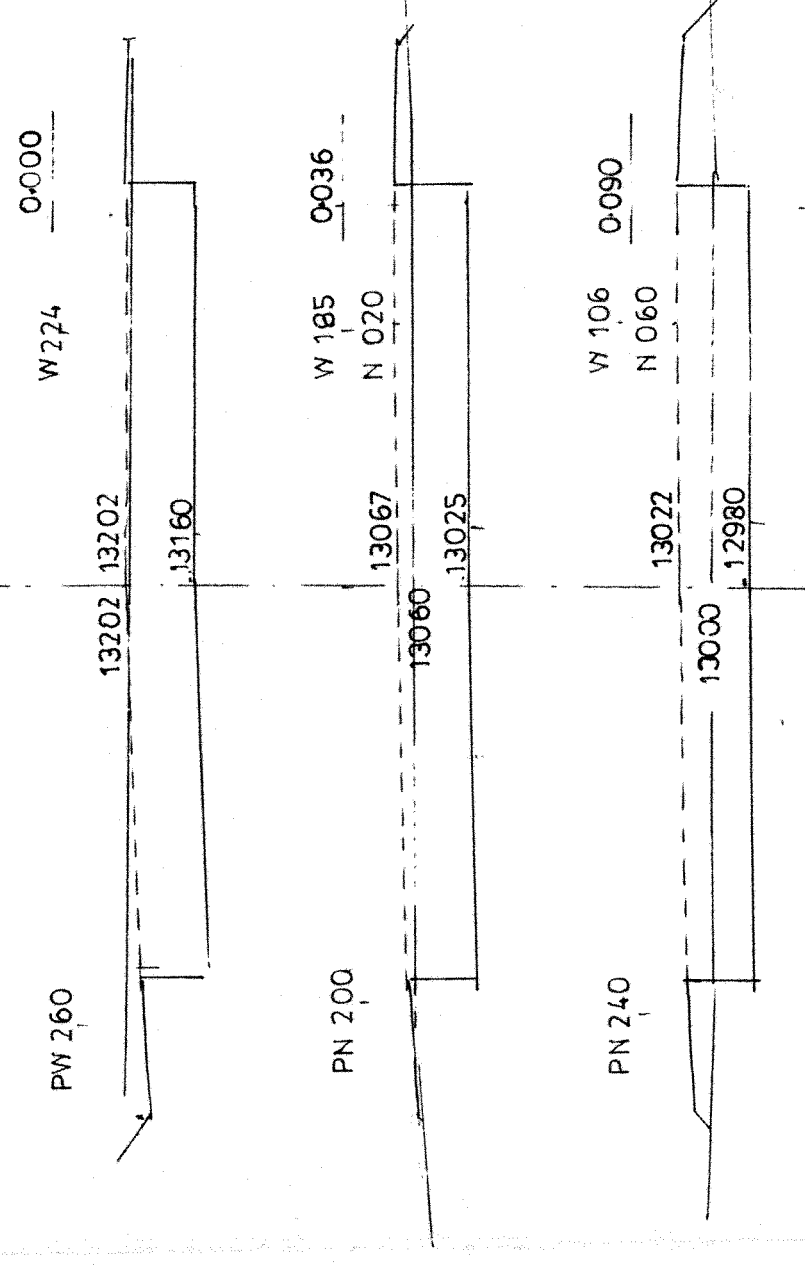
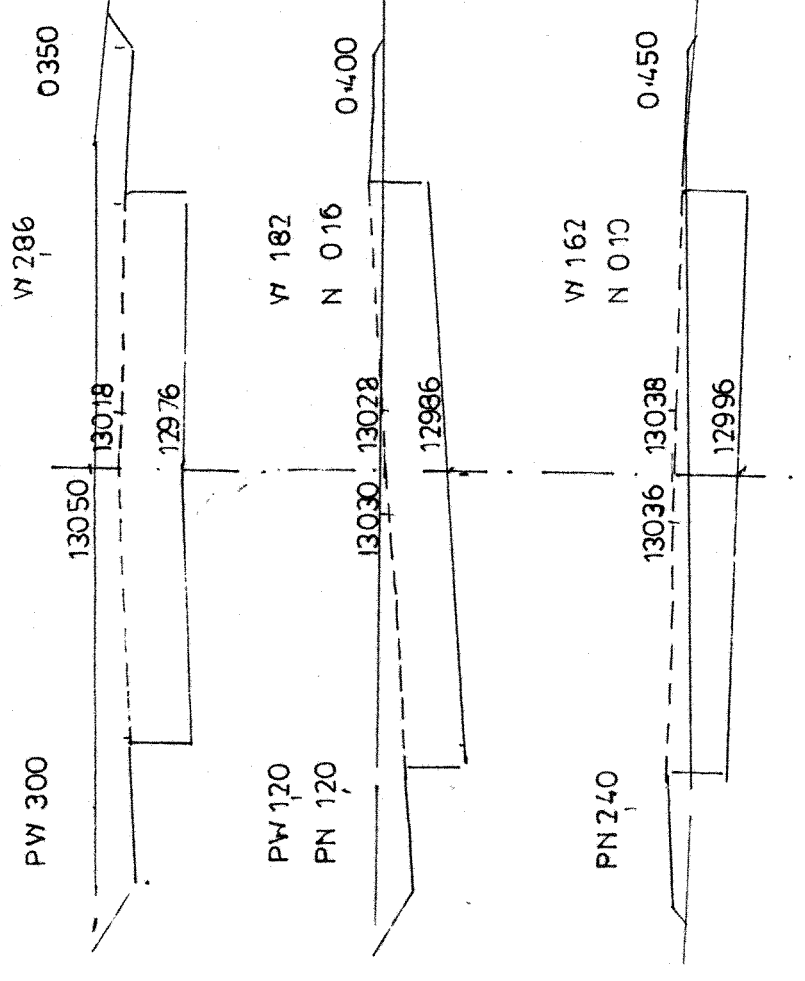
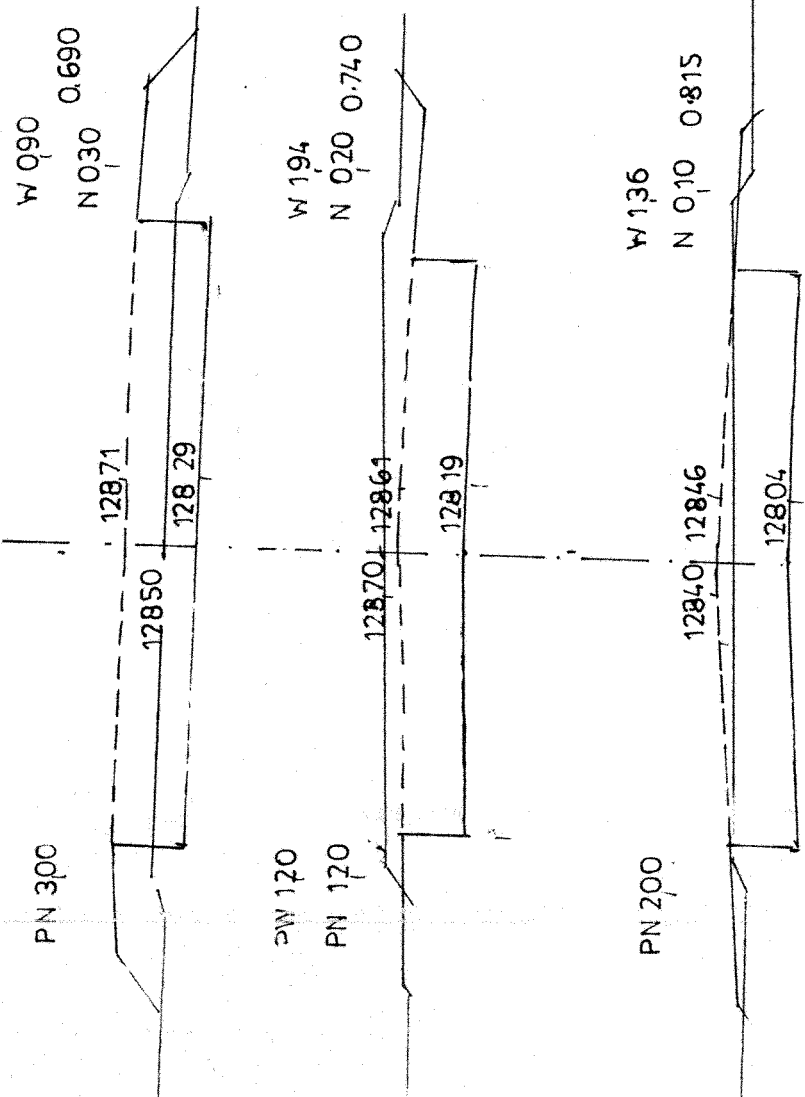


POPZRZECZNIKI

DROGA GMINNA ROGÓWKO – ROJEWO OD KM 0+000 DO KM 0+820
GMINA ROGÓWO

1:50



OBIEKT	PROJEKTOWANIE, NADZORY TECHNICZNE PRZEBUDOWA DROGI GMINNEJ KLASZCZYŃSKA 11 W GMINIE ROGÓWO
LOKALIZACJA	DROGA GMINNA NR 120516C ROGÓWKO – ROJEWO OD KM 0+000 DO KM 0+500 DROGA GMINNA NR 120516C ROGÓWKO OD KM 0+000 DO KM 0+500
PROJEKTANT	INŻ. JAN SZELAGOWSKI
BRANŻA	UPR. PROJ.-BUD. WBP-AN 8386-5/5/16/80WK DROGOWA
DATA	1:50
2006	POPZRZECZNIKI
2014	6